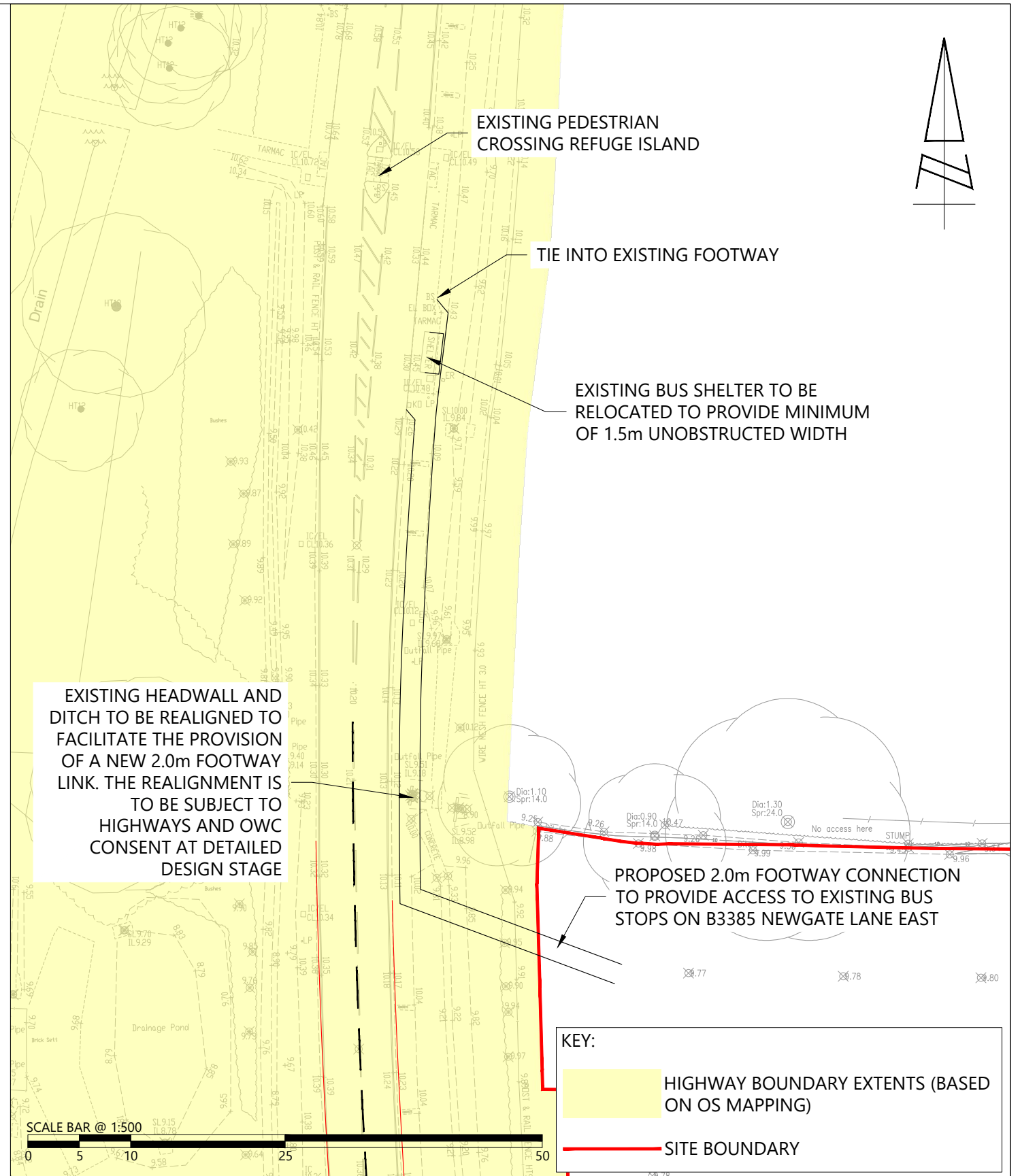


TVProjects\10000 Series\Project Numbers\10333178 Newgate Lane, Fareham\Tech\Acad\Transport Drawings\Working Drawings\GA1\100 Series\ITB10353-GA-103C.dwg

REPRODUCED FROM THE ORDNANCE SURVEY MAP WITH THE PERMISSION OF THE CONTROLLER OF HER MAJESTY'S STATIONERY OFFICE. LICENCE No. 100044286. © CROWN COPYRIGHT RESERVED.

DRAWING ISSUED FOR FEASIBILITY CONSIDERATION AND PLANNING PURPOSES ONLY. DRAWING NOT TO BE USED FOR CONSTRUCTION. I-TRANSPORT LLP ACCEPT NO RESPONSIBILITY FOR ERRORS MADE BY OTHERS IN SCALING FROM THIS DRAWING. MEASUREMENTS SHOULD BE TAKEN FROM FIGURED DIMENSIONS ONLY. CDM REQUIREMENTS CONSIDERED AT FEASIBILITY STAGE ONLY. FURTHER CONSIDERATION REQUIRED BY DETAILED DESIGN TEAM.



EXISTING HEADWALL AND DITCH TO BE REALIGNED TO FACILITATE THE PROVISION OF A NEW 2.0m FOOTWAY LINK. THE REALIGNMENT IS TO BE SUBJECT TO HIGHWAYS AND OWC CONSENT AT DETAILED DESIGN STAGE

EXISTING PEDESTRIAN CROSSING REFUGE ISLAND

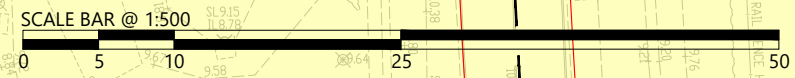
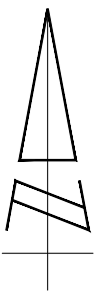
TIE INTO EXISTING FOOTWAY

EXISTING BUS SHELTER TO BE RELOCATED TO PROVIDE MINIMUM OF 1.5m UNOBSTRUCTED WIDTH

PROPOSED 2.0m FOOTWAY CONNECTION TO PROVIDE ACCESS TO EXISTING BUS STOPS ON B3385 NEWGATE LANE EAST

**KEY:**

- HIGHWAY BOUNDARY EXTENTS (BASED ON OS MAPPING)
- SITE BOUNDARY



The Square, Basing View,  
Basingstoke, Hampshire, RG21 4EB  
www.i-transport.co.uk

Tel: 01256 637940

REV	DATE	BY	DESCRIPTION	CHK	APD
C	21.07.22	MC	FLARE LENGTH INCREASED ON SOUTHERN ARM FOR CAPACITY	MC	TW
B	29.06.22	MC	DESIGN UPDATED TO INCORPORATE HCC COMMENTS	MC	TW
A	29.11.21	MC	ARRANGEMENTS REVISED TO TAKE ACCOUNT OF STAGE 1 ROAD SAFETY AUDIT	MC	TW
STATUS: FOR INFORMATION					

TITLE: <b>PROPOSED PEDESTRIAN CONNECTION TO EXISTING BUS STOPS</b>	PROJECT: LAND EAST OF NEWGATE LANE EAST, FAREHAM	CLIENT: MILLER HOMES AND BARGATE HOMES
---	---	---

DRAWN: MC	CHECKED: MC	APPROVED: TW
PROJECT No: ITB10353	SCALE @ A3: AS SHOWN	DATE: 25.10.21
DRAWING No: ITB10353-GA-103		REV: C